ELEVATIONS IN FEET
ALL OTHER DIMENSIONS IN METRES

AERODROME OBSTACLE CHART - ICAO

TYPE A OPERATING LIMITATIONS

DOHA/Hamad Intl. (OTHH)

16L/34R - QATAR

MAGNETIC VARIATION 2.6°E - 2025

RUNWAY 16L-34R

DECLARED DISTANCES		
RWY 16L		**RWY 34R**
4850	TAKE-OFF RUN AVAILABLE	**4850**
4850	ACCELERATE-STOP DISTANCE AVAILABLE	**4850**
4850	TAKE-OFF DISTANCE AVAILABLE	**4850**
4850	LANDING DISTANCE AVAILABLE	**4850**



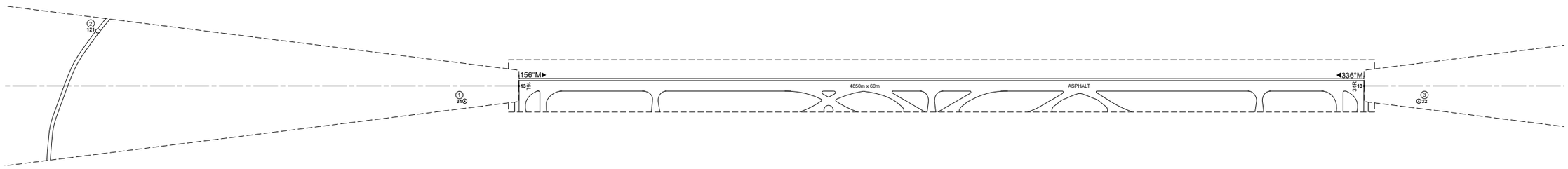



ORDER OF ACCURACY: Horizontal 3m; Vertical 1ft	
CHANGE:	
Aerodrome information current SEPTEMBER 2014	
Based on survey dated JAN 2020	

LEGEND		
	PLAN	PROFILE
IDENTIFICATION NUMBER	3	3
HEIGHT AMSL	32	
POLE, TOWER, SPIRE, ANTENNA, ETC.		
MOBILE OBSTACLE		