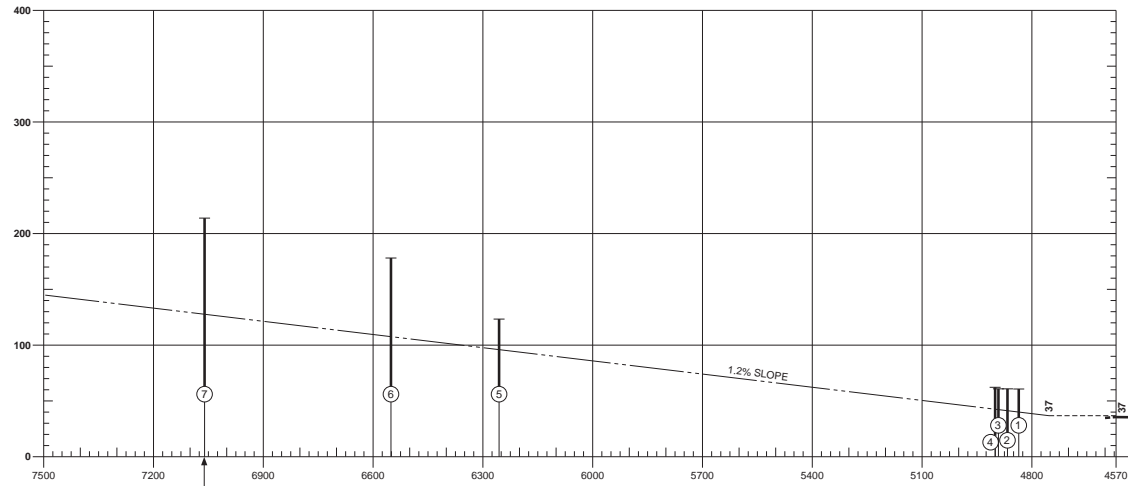


AERODROME OBSTACLE CHART - ICAO
TYPE A OPERATING LIMITATIONS

DOHA/Doha Intl. (OTBD)
RWY33 +15°offset - QATAR

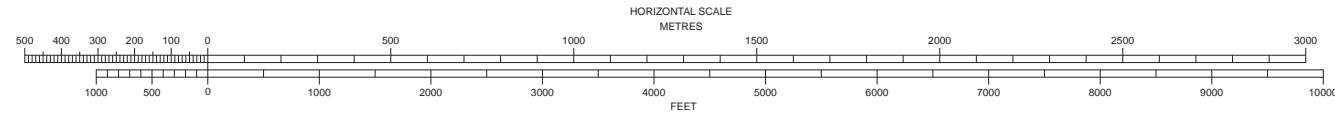
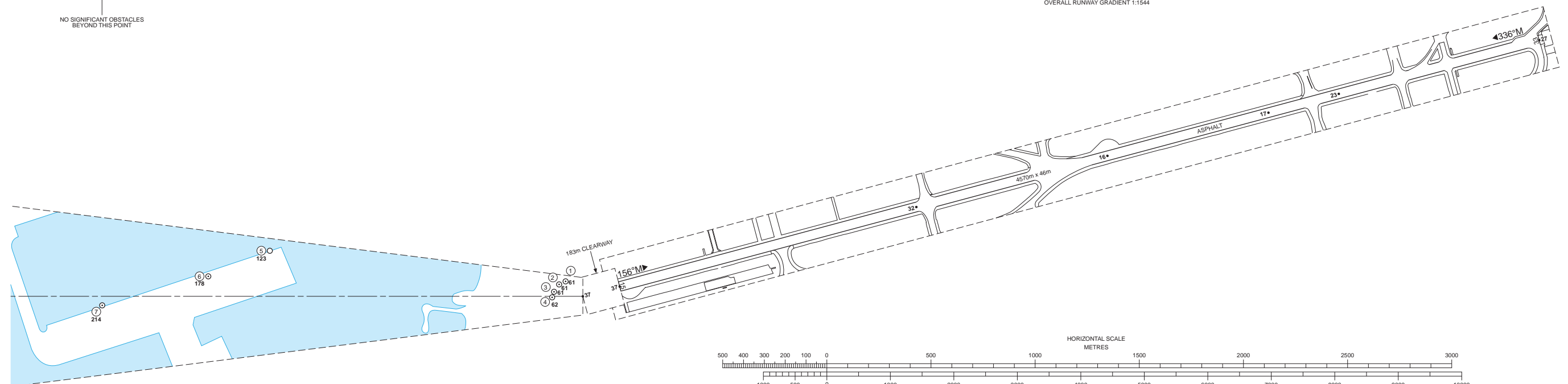
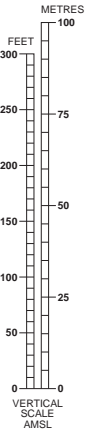
ELEVATIONS IN FEET
ALL OTHER DIMENSIONS IN METRES

MAGNETIC VARIATION 2.3°E (2014)



RUNWAY 33

DECLARED DISTANCES	
TAKE-OFF RUN AVAILABLE	RWY 33 4570
ACCELERATE-STOP DISTANCE AVAILABLE	4570
TAKE-OFF DISTANCE AVAILABLE	4753
LANDING DISTANCE AVAILABLE	4570



ORDER OF ACCURACY: Horizontal 3m; Vertical 1ft
CHANGE: Updated with new survey data. Obs renumbered.
Aerodrome information current SEPTEMBER 2014
Based on survey dated JULY 2014

LEGEND		
	PLAN	PROFILE
IDENTIFICATION NUMBER	⊙	⊙
HEIGHT AMSL	214	⊙
POLE, TOWER, SPIRE, ANTENNA, ETC.	⊙	⊙
MOBILE OBSTACLE	⊙	⊙