

# AERODROME CHART - ICAO

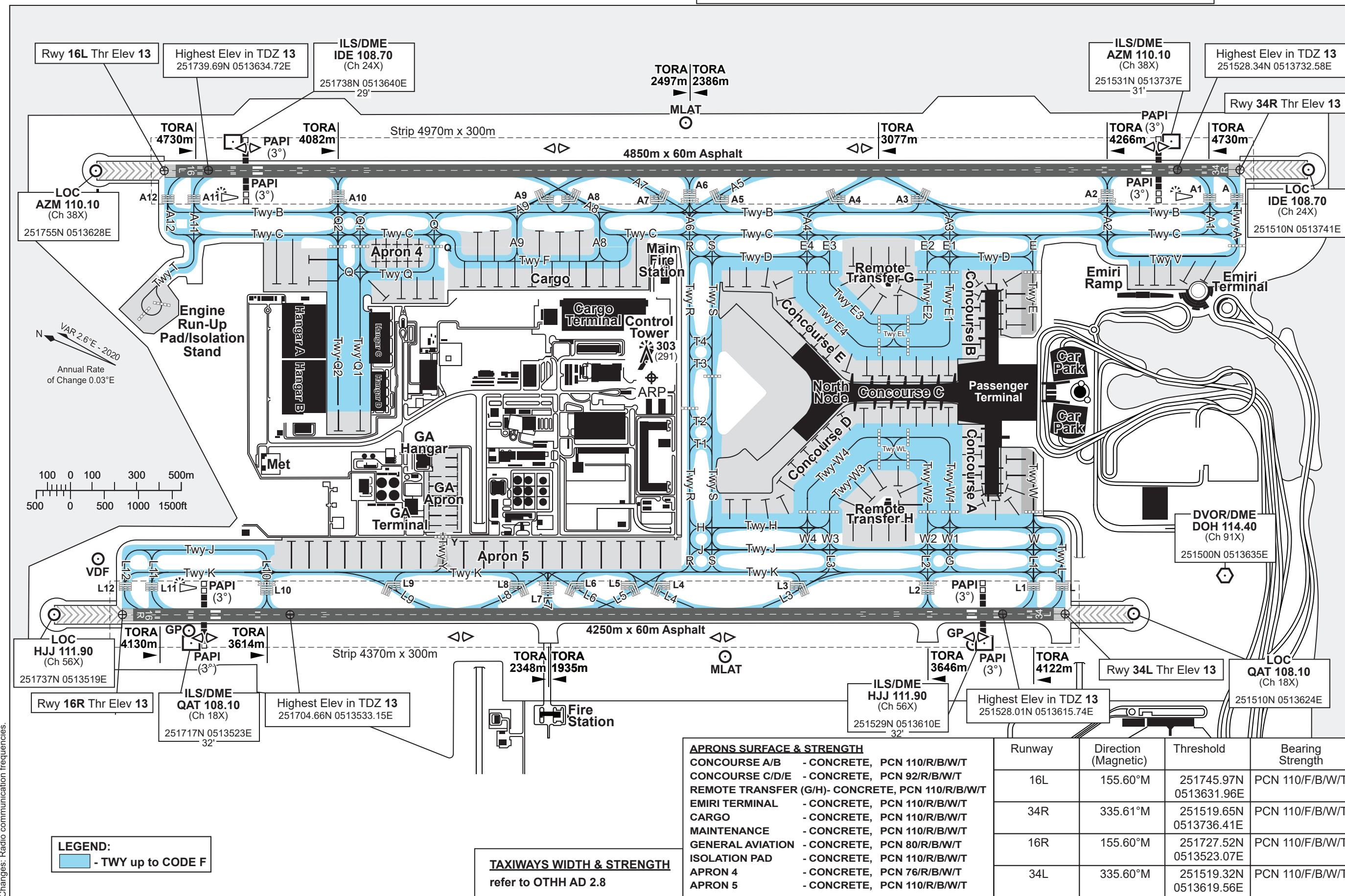
DISTANCES IN METRES.  
ALTITUDES, ELEVATIONS  
AND HEIGHTS IN FEET.

ARP  
251628.43N  
0513630.16E

AD ELEV 13FT

DOHA APP EAST	124.775 / 120.600	HAMAD CLEARANCE DELIVERY	120.875
DOHA APP WEST	119.725 / 125.125	HAMAD GROUND EAST	120.225 / 121.675
DOHA DIRECTOR EAST	119.40 / 121.125	HAMAD GROUND WEST	118.575 / 121.675
DOHA DIRECTOR WEST	123.875 / 119.225	HAMAD GROUND CENTRAL	118.65 / 121.675
HAMAD TWR EAST	118.525 / 118.225	HAMAD GROUND PLANNER	119.075
HAMAD TWR WEST	118.025 / 118.225	HAMAD GROUND OVERFLOW	118.075
		HAMAD DEPARTURE INFORMATION	126.85

# HAMAD Intl. OTHH



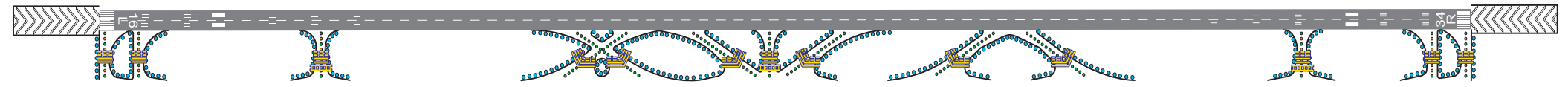
APRONS SURFACE & STRENGTH	Runway	Direction (Magnetic)	Threshold	Bearing Strength
CONCOURSE A/B - CONCRETE, PCN 110/R/B/W/T	16L	155.60°M	251745.97N 0513631.96E	PCN 110/F/B/W/T
CONCOURSE C/D/E - CONCRETE, PCN 92/R/B/W/T				
REMOTE TRANSFER (G/H) - CONCRETE, PCN 110/R/B/W/T	34R	335.61°M	251519.65N 0513736.41E	PCN 110/F/B/W/T
EMIRI TERMINAL - CONCRETE, PCN 110/R/B/W/T				
CARGO - CONCRETE, PCN 110/R/B/W/T	16R	155.60°M	251727.52N 0513523.07E	PCN 110/F/B/W/T
MAINTENANCE - CONCRETE, PCN 110/R/B/W/T				
GENERAL AVIATION - CONCRETE, PCN 80/R/B/W/T	34L	335.60°M	251519.32N 0513619.56E	PCN 110/F/B/W/T
ISOLATION PAD - CONCRETE, PCN 110/R/B/W/T				
APRON 4 - CONCRETE, PCN 76/R/B/W/T				
APRON 5 - CONCRETE, PCN 110/R/B/W/T				

**TAXIWAYS WIDTH & STRENGTH**  
refer to OTHH AD 2.8

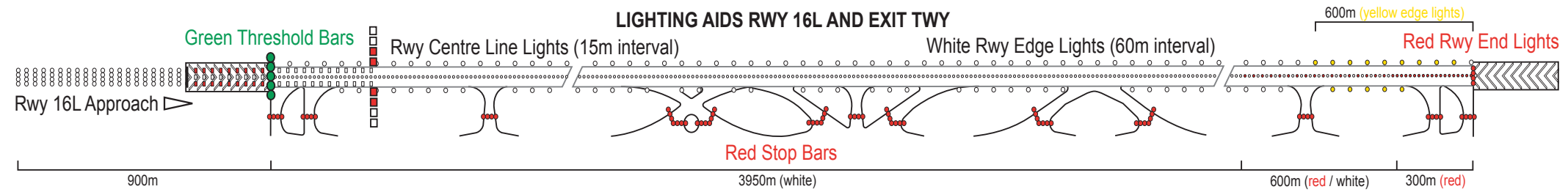
**LEGEND:**  
- TWY up to CODE F

Changes: Radio communication frequencies.

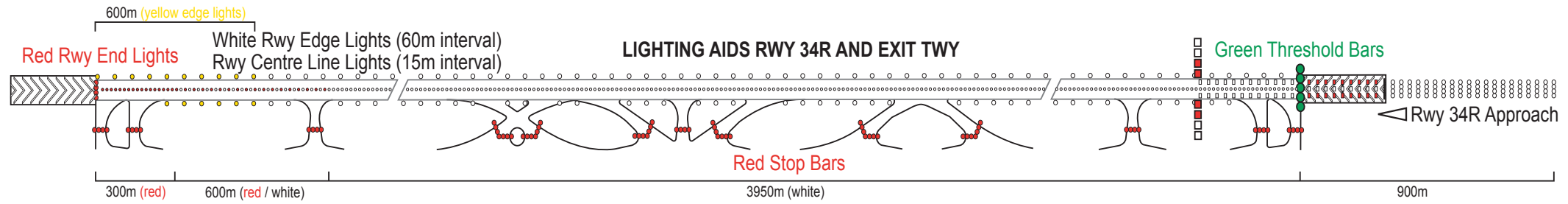
MARKING AIDS RWY 16L/34R AND EXIT TWY / TWY CENTRELINE AND EDGE LIGHTING



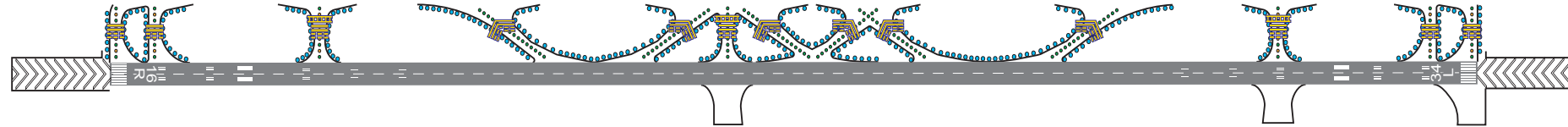
LIGHTING AIDS RWY 16L AND EXIT TWY



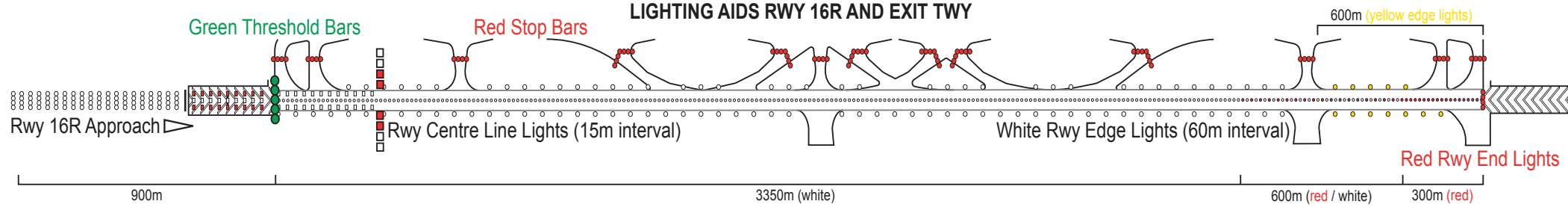
LIGHTING AIDS RWY 34R AND EXIT TWY



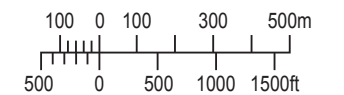

MARKING AIDS RWY 16R/34L AND EXIT TWY / TWY CENTRELINE AND EDGE LIGHTING



LIGHTING AIDS RWY 16R AND EXIT TWY



LIGHTING AIDS RWY 34L AND EXIT TWY



Changes: Chart re-issued.