QATAR AERONAUTICAL CHART - ICAO
SCALE 1 : 500.000

Edition : 32nd
Effective : 26 January 2023

هيئة الطيران المدني
CIVIL AVIATION AUTHORITY

Published by **QATAR CIVIL AVIATION AUTHORITY**
Produced **INDOAVIS NUSANTARA**
Aeronautical Data from Qatar Aeronautical Information Publication (AIP) Effective 26 January 2023
Topographic Data from geoportal.gisqatar.org.qa (update 2022)

INTERCHART RELATIONSHIP

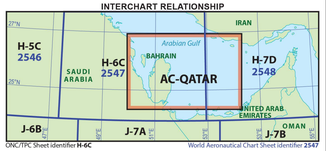

ONC/TPC Sheet identifier **H-6C** World Aeronautical Chart Sheet identifier **2547**

NOTES / DATA SOURCE

This chart is intended for operational support use. For current operational data please check AIP Aerodrome details in the Qatar AIP.
All Aeronautical Data outside of Qatar are extracted from the most recent data available at the date of issue.

AERODROME

- Civil Land
- Military Land
- Joint Civil and Military Land
- Emergency aerodrome or aerodrome with no facilities
- Runway pattern of the aerodrome
- Heliport

Aerodrome location indicator — OTBD; DOHA — Name of aerodrome; Aerodrome elevation in feet — 13; 4850 — Length of longest runway in metres

RADIO NAVIGATION AIDS

- NDB (Non-directional radio beacon)
- VOR (VHF omnidirectional radio range)
- DME (Distance measuring equipment)
- VOR/DME (Collocated VOR and DME radio navigation aids)
- VORTAC (Collocated VOR and TACAN radio navigation aids)

Navaid — DOHA — Name; Channel — CH 71X; Identification — DOH — Morse Code; VHF/UHF 112.40 — Frequency

Compass rose
To be orientated on the chart in accordance with the alignment of the station (normally Magnetic North)
Compass rose to be used as appropriate in combination with the following symbols:

AIRSPACE

- CLASS A AIRSPACE
- CLASS B/C/D AIRSPACE
- CLASS E AIRSPACE

Airspace classification — Type — TMA; DOHA TMA1 — Name of Airspace; FL245 — Upper Limit; 4500 FT — Lower Limit; DOHA APP — Unit providing services

AIRSPACE RESTRICTIONS

- D29 — D (Danger) Areas
- OT R29 — R (Restricted) Areas
- P29 — P (Prohibited) Areas

AIR TRAFFIC SERVICES

FIR DOHA

- FIR (Flight Information Region)
- ATZ (Aerodrome traffic zone)
- CTR (Control Zone)
- TMA (Terminal Control Area Traffic Information Area)

SIGNIFICANT POINT

- VFR Reporting point

CULTURE

BUILD-UP AREAS
- City or large town
- Town

TOPOGRAPHY

- Contours
- Sand area
- 555 Highest elevation
- 340 Spot elevation

OBSTACLES

- Obstacle and group
- Obstacle and group. Lighted
- Exceptionally high obstacle - lighted (optional symbol). *Note – For obstacles having a height of the order of 305 m (1 000 ft) above terrain*
- 1295 (1055) Elevation of the top (Above mean sea level) / Height above ground

HIGHWAYS AND ROADS

- Major road
- Primary road
- Secondary road
- Rail road

MISCELLANEOUS

- Isogonic line or isogonal
- Boundaries (international)
- T T Prominent transmission line
- Pipeline
- Oil or gas field
- Mines and quarries
- Race track or stadium
- Nature Reserved area

HYDROGRAPHY

- Shoreline (reliable)
- Lakes (perennial)
- Lakes (non perennial)
- Coral reefs and ledges

MORSE CODE

A ·— B —··· C —·—· D —·· E · F ··—· G —— H ···· I ·· J ·——— K —·— L ·—·· M —— N —· O ——— P ·——· Q ——·— R ·—· S ··· T — U ··— V ···— W ·—— X —··— Y —·—— Z ——··

GEOREF

RH — Geographical reference system

Lambert Horizontal Datum : World Geodetic System - 1984 (WGS-84)
Lambert Conformal Conic Projection, Standard Parallels 25°20' and 30°40'
Highest terrain elevation is 662 feet, located at N24°28'24.3" - E50°01'15.4"

Consult AIP and NOTAM for latest information. No responsibility is taken for any data outside of Qatar.
User noting errors or omissions on this chart are kindly requested to inform:

QATAR CIVIL AVIATION AUTHORITY
Head of Aeronautical Information Services
P.O.Box 73, Doha, Qatar
Phone : +974 4470 5568 / 5577
email : doha.ais@caa.gov.qa
Web : https://www.caa.gov.qa
https://www.caa.gov.qa/en-us/AIP.aspx

MAXIMUM ELEVATION FIGURE (MEF)

The Maximum Elevation Figure shown in quarangles bounded by ticked lines of latitude and longitude are represented in THOUSAND & HUNDREDS of feet above mean sea level.
The MEF is based on information available concerning the highest know feature in each 30' quadrangle, including terrain elevation plus 200 FT and obstructions (trees, towers, antennas, etc.). In areas of extensive unmistakle relief the MEF is shown by a note spread across the area

Example 1000' = 1200 feet **12**

ELEVATIONS IN FEET All elevation values (Aeronautical, Relief and Hydrographic) are based on Mean Sea Level.

CONVERSION GRAPH (1meter = 3.28 feet)

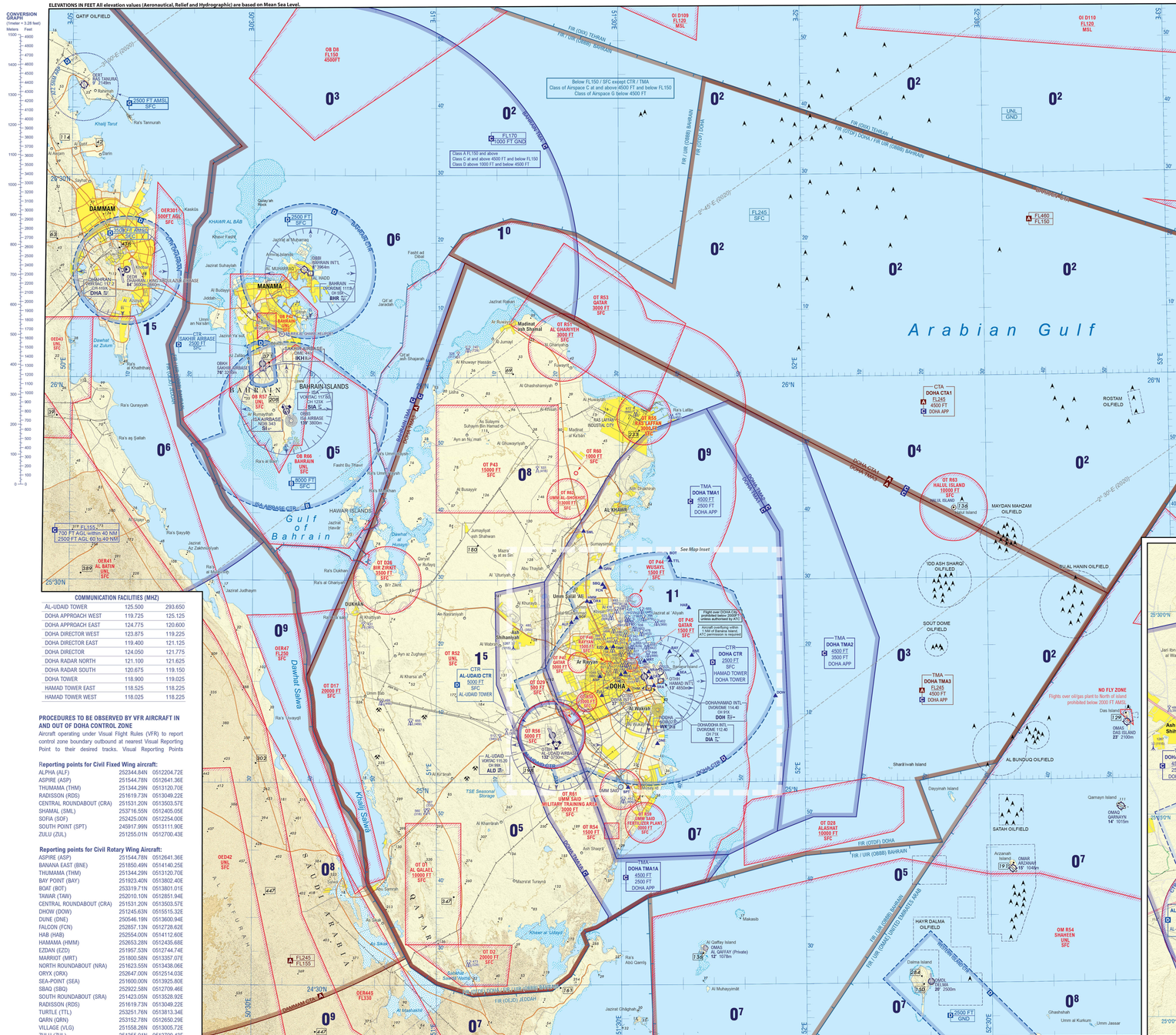

COMMUNICATION FACILITIES (MHZ)

AL-UDAID TOWER	125.500	293.650
DOHA APPROACH WEST	119.725	125.125
DOHA APPROACH EAST	124.775	120.600
DOHA DIRECTOR WEST	123.875	119.225
DOHA DIRECTOR EAST	119.400	121.125
DOHA DIRECTOR	124.050	121.775
DOHA RADAR NORTH	121.100	121.625
DOHA RADAR SOUTH	120.675	119.150
DOHA TOWER	118.900	119.025
HAMAD TOWER EAST	118.525	118.225
HAMAD TOWER WEST	118.025	118.225

PROCEDURES TO BE OBSERVED BY VFR AIRCRAFT IN AND OUT OF DOHA CONTROL ZONE

Aircraft operating under Visual Flight Rules (VFR) to report control zone boundary outbound at nearest Visual Reporting Point to their desired tracks. Visual Reporting Points

Reporting points for Civil Fixed Wing aircraft:

ALPHA (ALF)	252344.84N	0512204.72E
ASPIRE (ASP)	251544.78N	0512641.36E
THUMAMA (THM)	251344.29N	0513120.70E
RADISSON (RDS)	251619.73N	0513049.22E
CENTRAL ROUNDABOUT (CRA)	251531.20N	0513503.57E
SHAMAL (SML)	253716.55N	0512405.05E
SOFIA (SOF)	252425.00N	0512254.00E
SOUTH POINT (SPT)	245917.99N	0513111.90E
ZULU (ZUL)	251255.01N	0512700.43E

Reporting points for Civil Rotary Wing Aircraft:

ASPIRE (ASP)	251544.78N	0512641.36E
BANANA EAST (BNE)	251850.49N	0514140.25E
THUMAMA (THM)	251344.29N	0513120.70E
BAY POINT (BAY)	251923.40N	0513802.40E
BOAT (BOT)	253319.71N	0513801.01E
TAWAR (TAW)	252010.10N	0512851.94E
CENTRAL ROUNDABOUT (CRA)	251531.20N	0513503.57E
DHOW (DOW)	251245.63N	0515515.32E
DUNE (DNE)	250546.19N	0513600.94E
FALCON (FCN)	252857.13N	0512728.62E
HAB (HAB)	252554.00N	0514112.60E
HAMAMA (HMM)	252653.28N	0512435.68E
EZDAN (EZD)	251957.53N	0512744.74E
MARRIOT (MRT)	251800.58N	0513357.07E
NORTH ROUNDABOUT (NRA)	251623.55N	0513438.06E
ORYX (ORX)	252647.00N	0512514.03E
SEA-POINT (SEA)	251600.00N	0513925.80E
SBAQ (SBQ)	252922.58N	0512709.46E
SOUTH ROUNDABOUT (SRA)	251423.05N	0513528.92E
RADISSON (RDS)	251619.73N	0513049.22E
TURTLE (TTL)	253251.76N	0513813.34E
QARN (QRN)	253152.78N	0512650.29E
VILLAGE (VLG)	251558.26N	0513005.72E
ZULU (ZUL)	251255.01N	0512700.43E

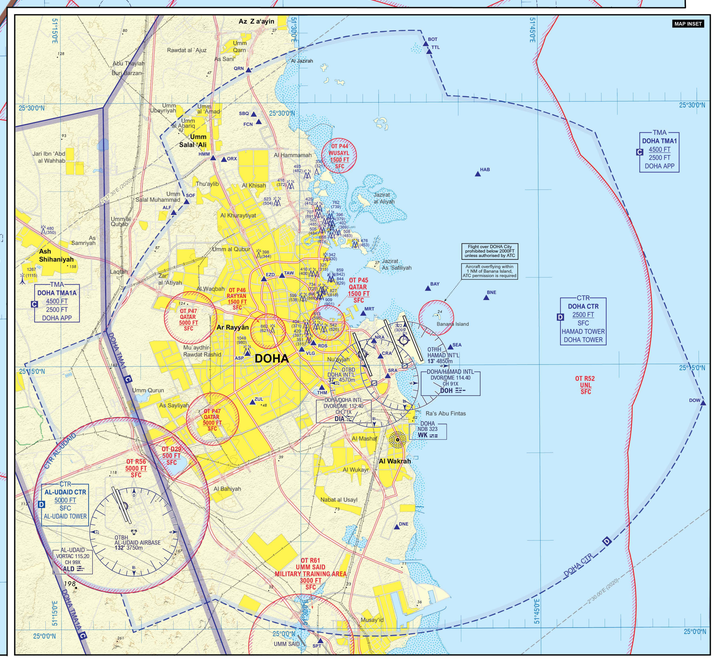

CHANGES : TMA1, TMA3 and MEF. Added DOHA FIR,CTA and relevant ATS information. Withdrawn TMA2A.

KILOMETRES 20 0 20 40 60 80 100 120 140 160 180 200 220 240 260 280 300 320 340 360 380 400
NAUTICAL MILES 10 0 10 20 30 40 50 60 70 80 90 100 110 120 130 140 150 160 170 180 190 200 210 220

10 8 6 4 2 0 10 NAUTICAL MILES
100 80 60 40 20 0 100 200 300 400 500 600 700 800 900 1000 1100 1200 1300 1400 KILOMETRES

SCALE 1 : 250.000