AERODROME CHART - ICAO

DISTANCES IN METRES, ALTITUDES, ELEVATIONS AND HEIGHTS IN FEET.

ARP
251628N
0513630E

AD ELEV 13FT

DOHA APP EAST	124.775 / 120.600	HAMAD CLEARANCE DELIVERY	120.875
DOHA APP WEST	119.725 / 125.125	HAMAD GROUND EAST	120.225 / 121.675
DOHA DIRECTOR EAST	119.40 / 121.125	HAMAD GROUND WEST	118.575 / 121.675
DOHA DIRECTOR WEST	123.875 / 119.225	HAMAD GROUND CENTRAL	118.65 / 121.675
HAMAD TWR EAST	118.525 / 118.225	HAMAD GROUND PLANNER	119.075
HAMAD TWR WEST	118.025 / 118.225	HAMAD GROUND OVERFLOW	118.075
		HAMAD DEPARTURE INFORMATION	126.85

HAMAD Intl. OTHH

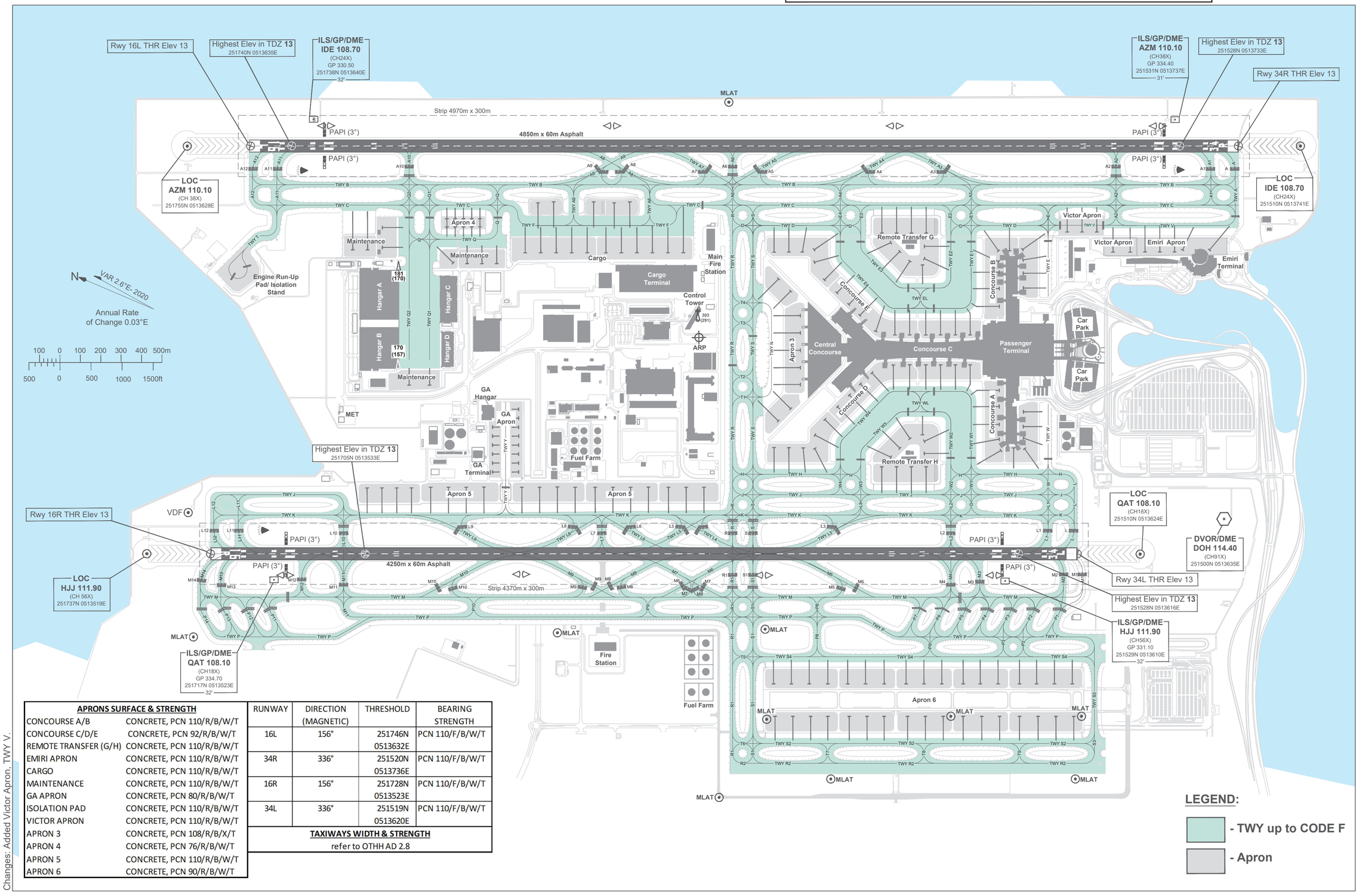

APRONS SURFACE & STRENGTH	
CONCOURSE A/B	CONCRETE, PCN 110/R/B/W/T
CONCOURSE C/D/E	CONCRETE, PCN 92/R/B/W/T
REMOTE TRANSFER (G/H)	CONCRETE, PCN 110/R/B/W/T
EMIRI APRON	CONCRETE, PCN 110/R/B/W/T
CARGO	CONCRETE, PCN 110/R/B/W/T
MAINTENANCE	CONCRETE, PCN 110/R/B/W/T
GA APRON	CONCRETE, PCN 80/R/B/W/T
ISOLATION PAD	CONCRETE, PCN 110/R/B/W/T
VICTOR APRON	CONCRETE, PCN 110/R/B/W/T
APRON 3	CONCRETE, PCN 108/R/B/X/T
APRON 4	CONCRETE, PCN 76/R/B/W/T
APRON 5	CONCRETE, PCN 110/R/B/W/T
APRON 6	CONCRETE, PCN 90/R/B/W/T

RUNWAY	DIRECTION (MAGNETIC)	THRESHOLD	BEARING STRENGTH
16L	156°	251746N 0513632E	PCN 110/F/B/W/T
34R	336°	251520N 0513736E	PCN 110/F/B/W/T
16R	156°	251728N 0513523E	PCN 110/F/B/W/T
34L	336°	251519N 0513620E	PCN 110/F/B/W/T

TAXIWAYS WIDTH & STRENGTH
refer to OTHH AD 2.8

Changes: Added Victor Apron, TWY V.

© QATAR CIVIL AVIATION AUTHORITY

MARKING AIDS RWY 16L/34R AND EXIT TWY / TWY CENTERLINE AND EDGE LIGHTING

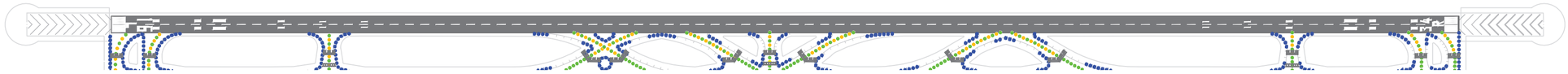

LIGHTING AIDS RWY 16L AND EXIT TWY

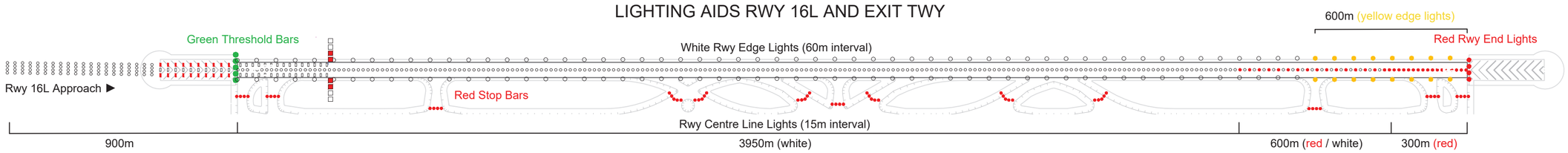

LIGHTING AIDS RWY 34R AND EXIT TWY

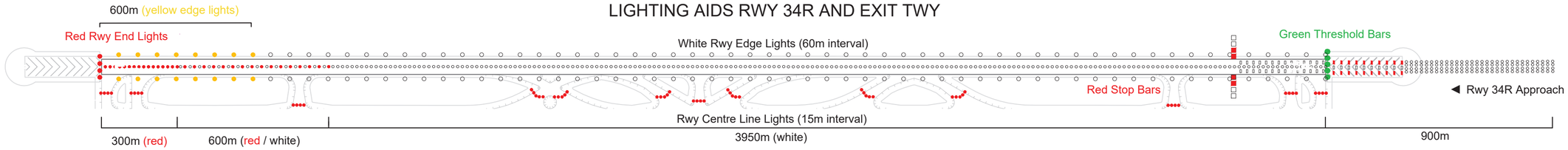

MARKING AIDS RWY 16R/34L AND EXIT TWY / TWY CENTERLINE AND EDGE LIGHTING

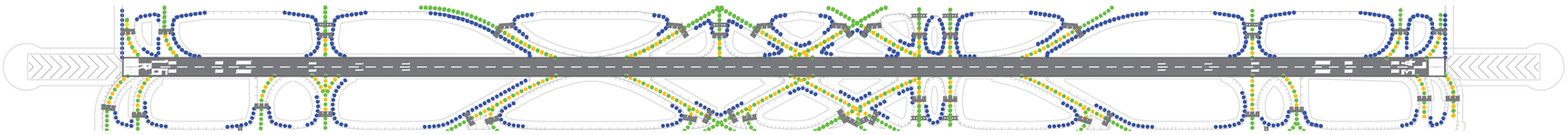

LIGHTING AIDS RWY 16R AND EXIT TWY

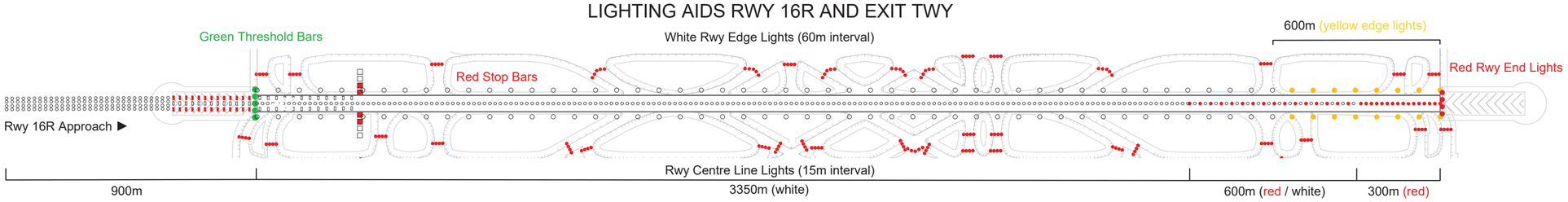

LIGHTING AIDS RWY 34L AND EXIT TWY

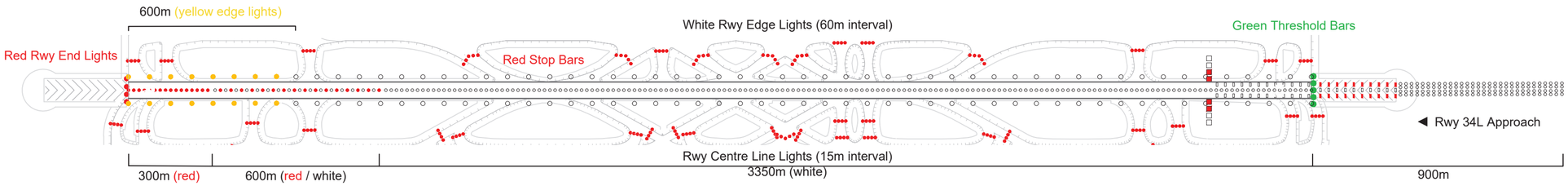

Changes: Chart re-issued

© QATAR CIVIL AVIATION AUTHORITY